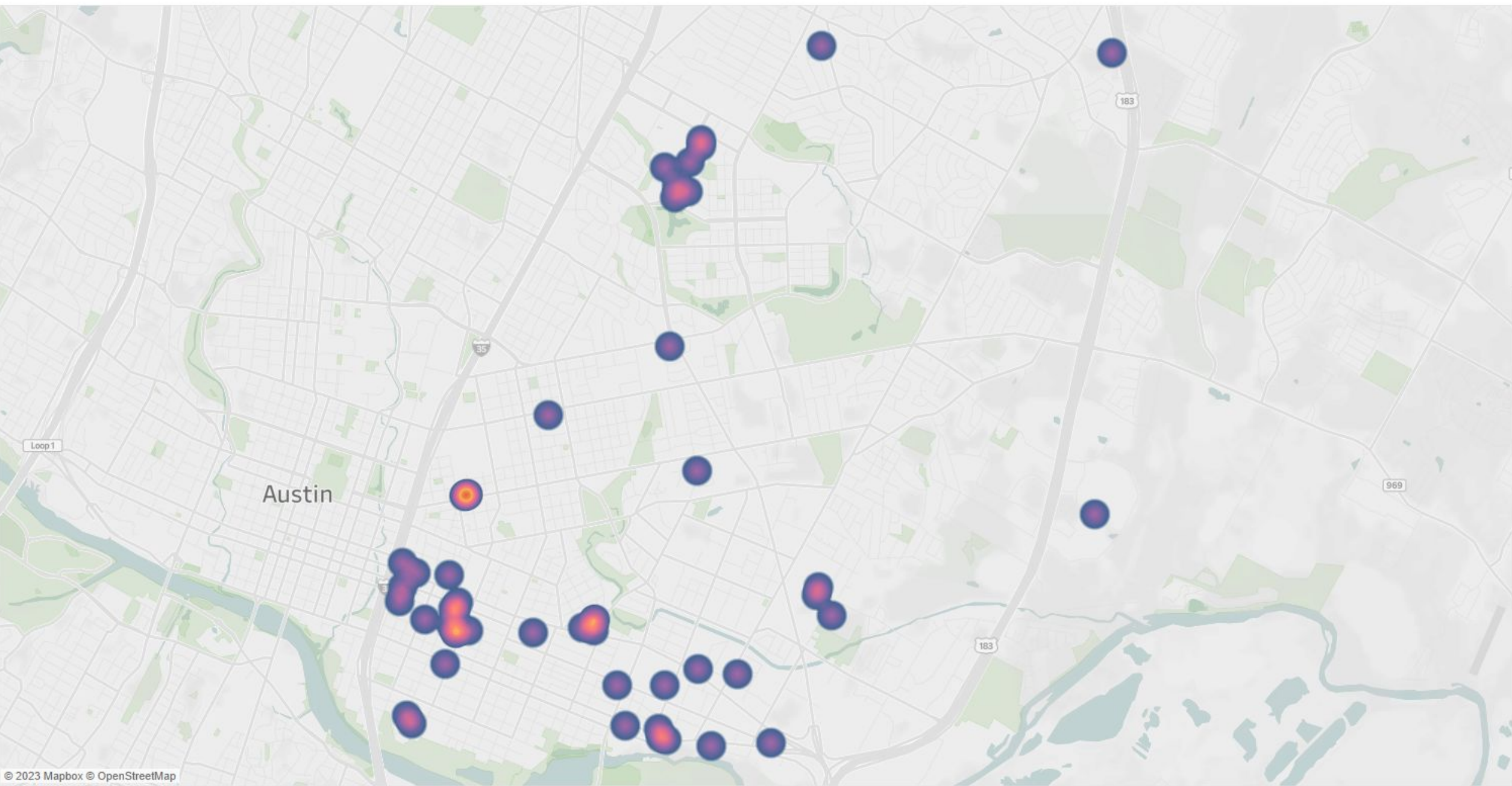


East Austin Heat Maps

File created on: 12/4/2023

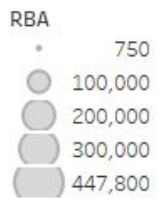
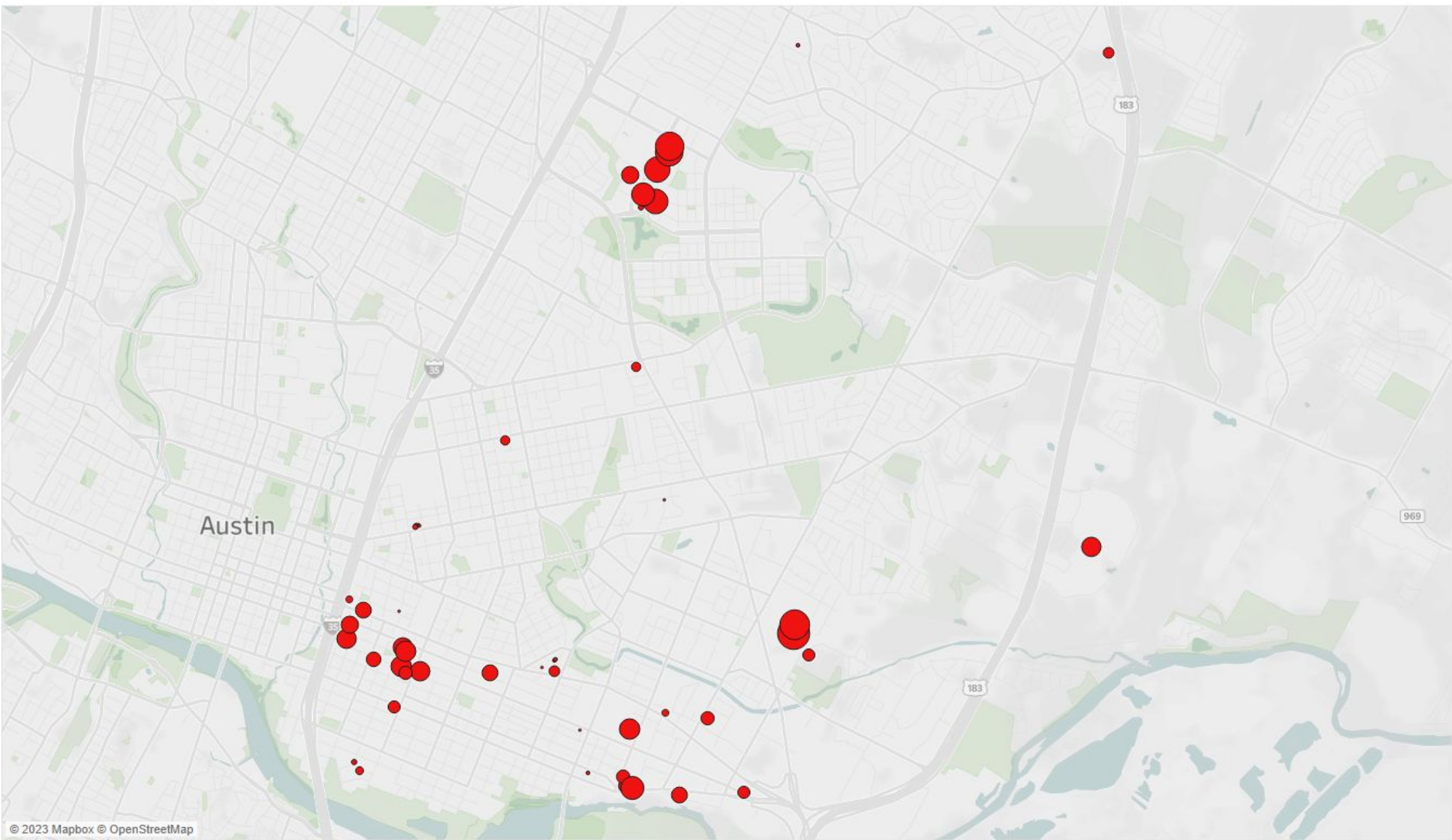
Office 5-Year Dev



© 2023 Mapbox © OpenStreetMap

Map based on average of Longitude and average of Latitude. Details are shown for Property ID. The data is filtered on Property Type, Year Built and Constr Status. The Property Type filter keeps Office and Office (Neighborhood Center). The Year Built filter ranges from 2019 to 2026. The Constr Status filter keeps Existing, Final Planning, Proposed, Under Construction and Under Renovation.

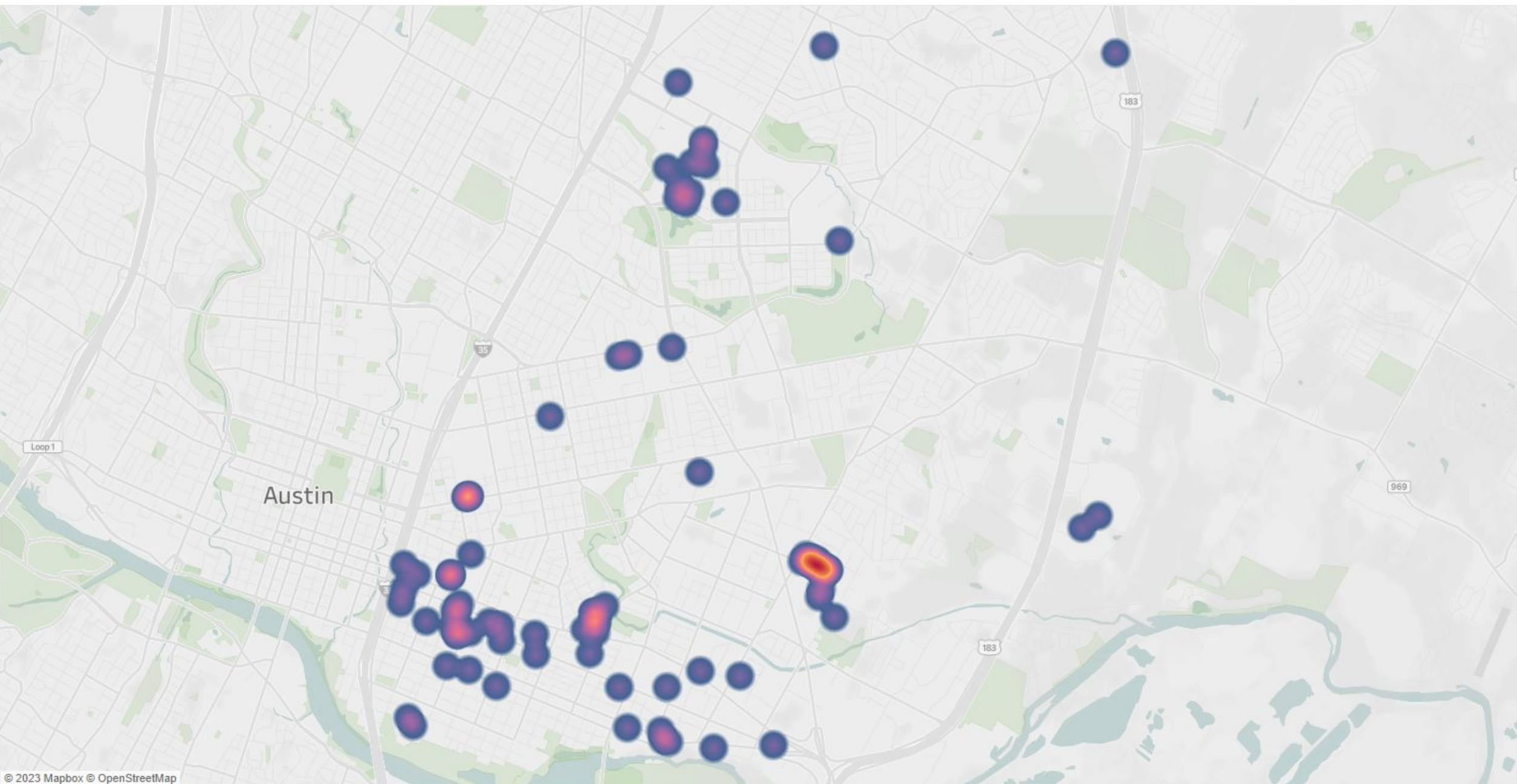
Office 5-Year Dev (2)



© 2023 Mapbox © OpenStreetMap

Map based on average of Longitude and average of Latitude. Size shows sum of RBA. Details are shown for Property ID. The data is filtered on Property Type, Year Built and Constr Status. The Property Type filter keeps Office and Office (Neighborhood Center). The Year Built filter ranges from 2019 to 2026. The Constr Status filter keeps Existing, Final Planning, Proposed, Under Construction and Under Renovation.

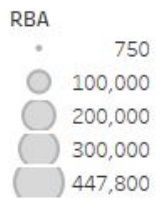
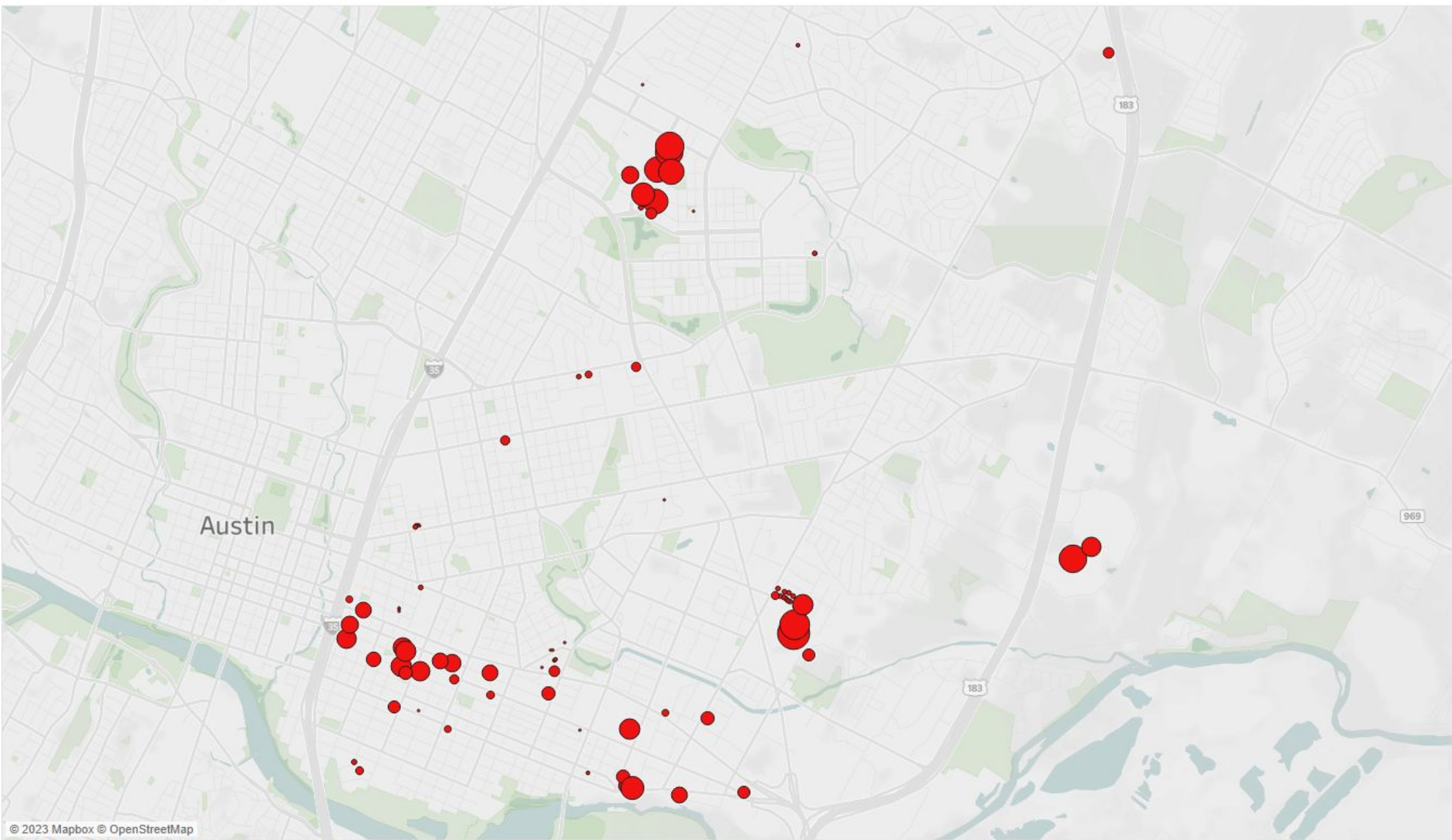
Office 10-Year Dev



© 2023 Mapbox © OpenStreetMap

Map based on average of Longitude and average of Latitude. Details are shown for Property ID. The data is filtered on Property Type, Year Built and Constr Status. The Property Type filter keeps Office and Office (Neighborhood Center). The Year Built filter ranges from 2014 to 2026. The Constr Status filter keeps Existing, Final Planning, Proposed, Under Construction and Under Renovation.

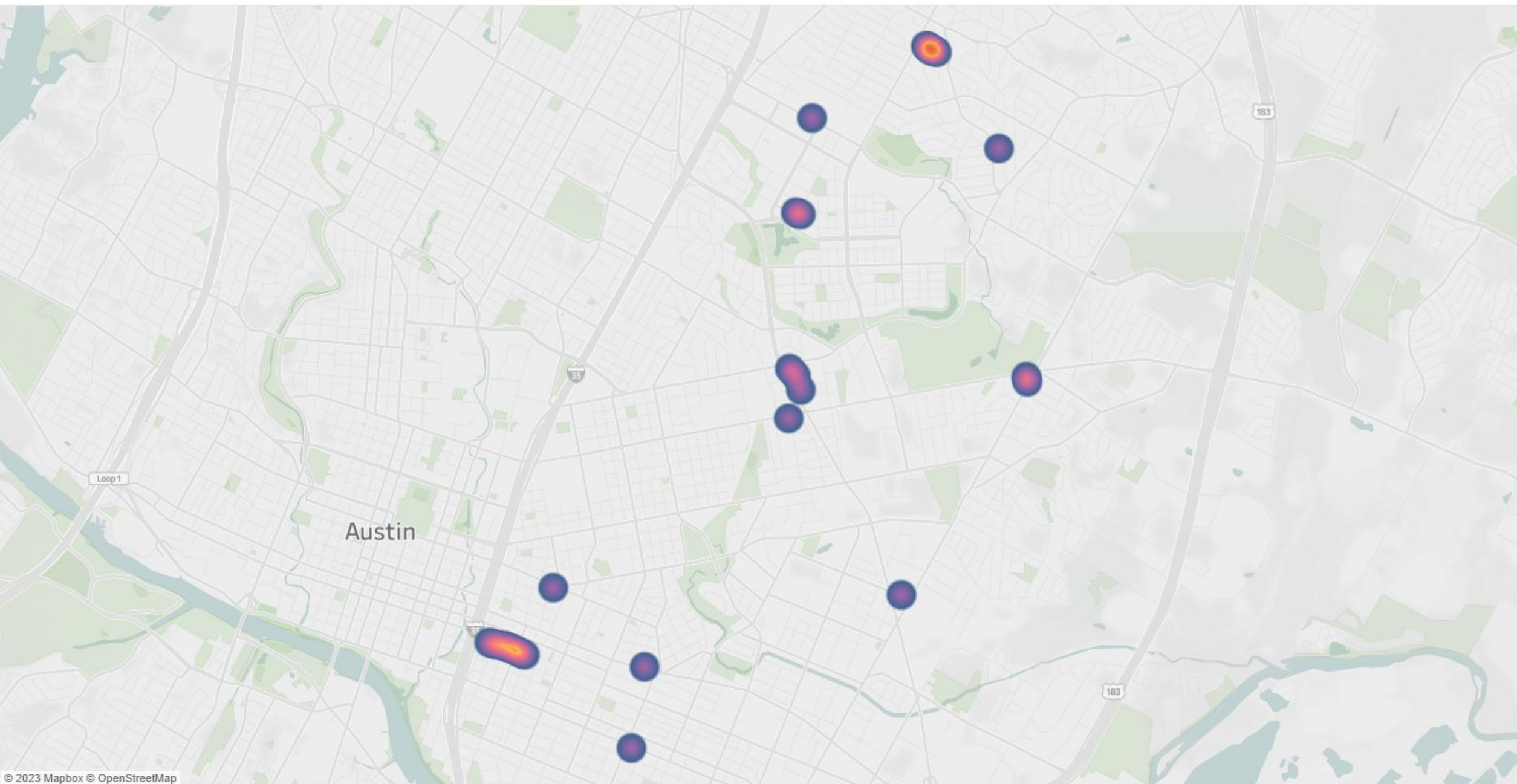
Office 10-Year Dev (2)



© 2023 Mapbox © OpenStreetMap

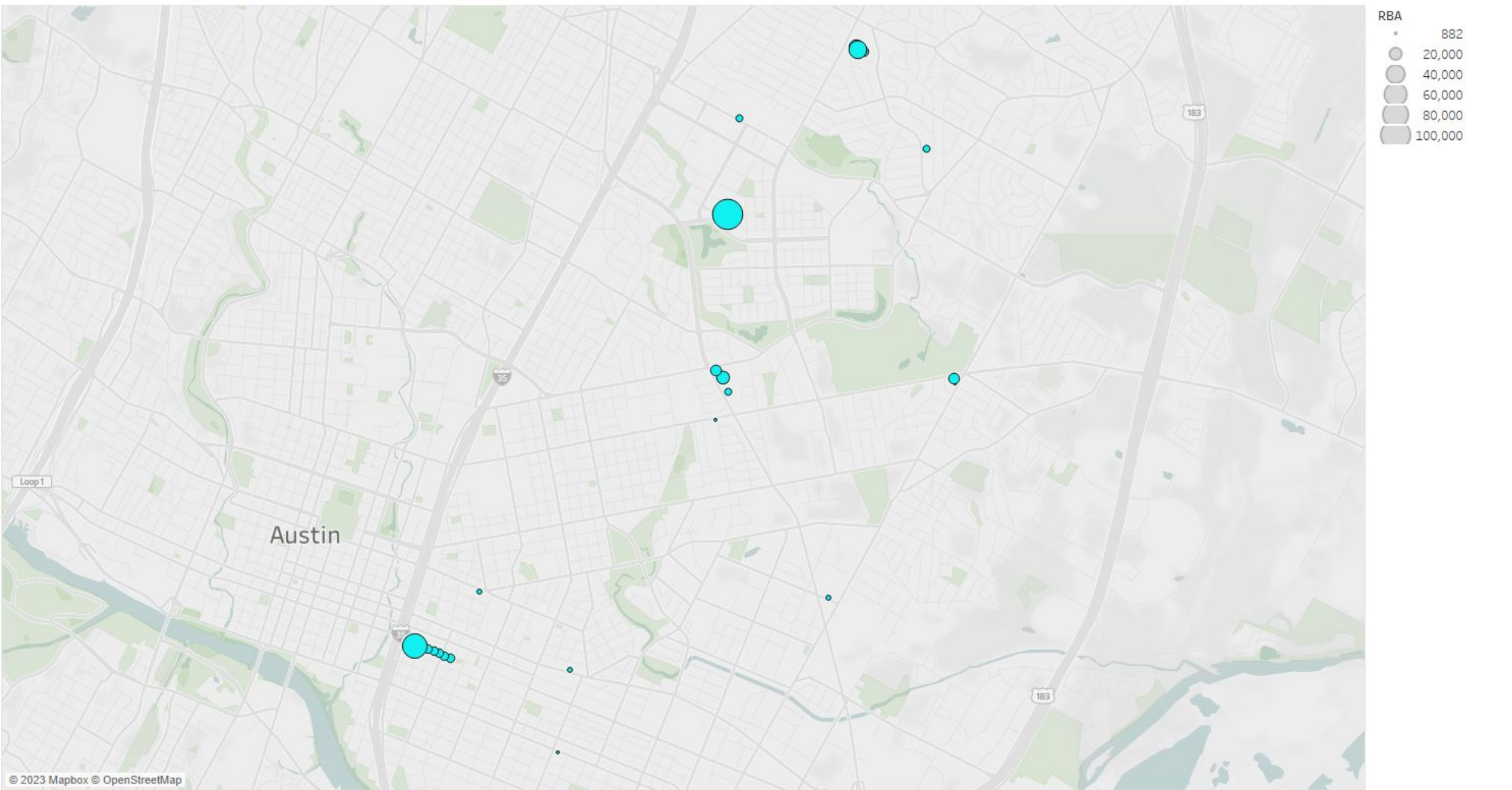
Map based on average of Longitude and average of Latitude. Size shows sum of RBA. Details are shown for Property ID. The data is filtered on Property Type, Year Built and Constr Status. The Property Type filter keeps Office and Office (Neighborhood Center). The Year Built filter ranges from 2014 to 2026. The Constr Status filter keeps Existing, Final Planning, Proposed, Under Construction and Under Renovation.

Retail 5-Year Dev



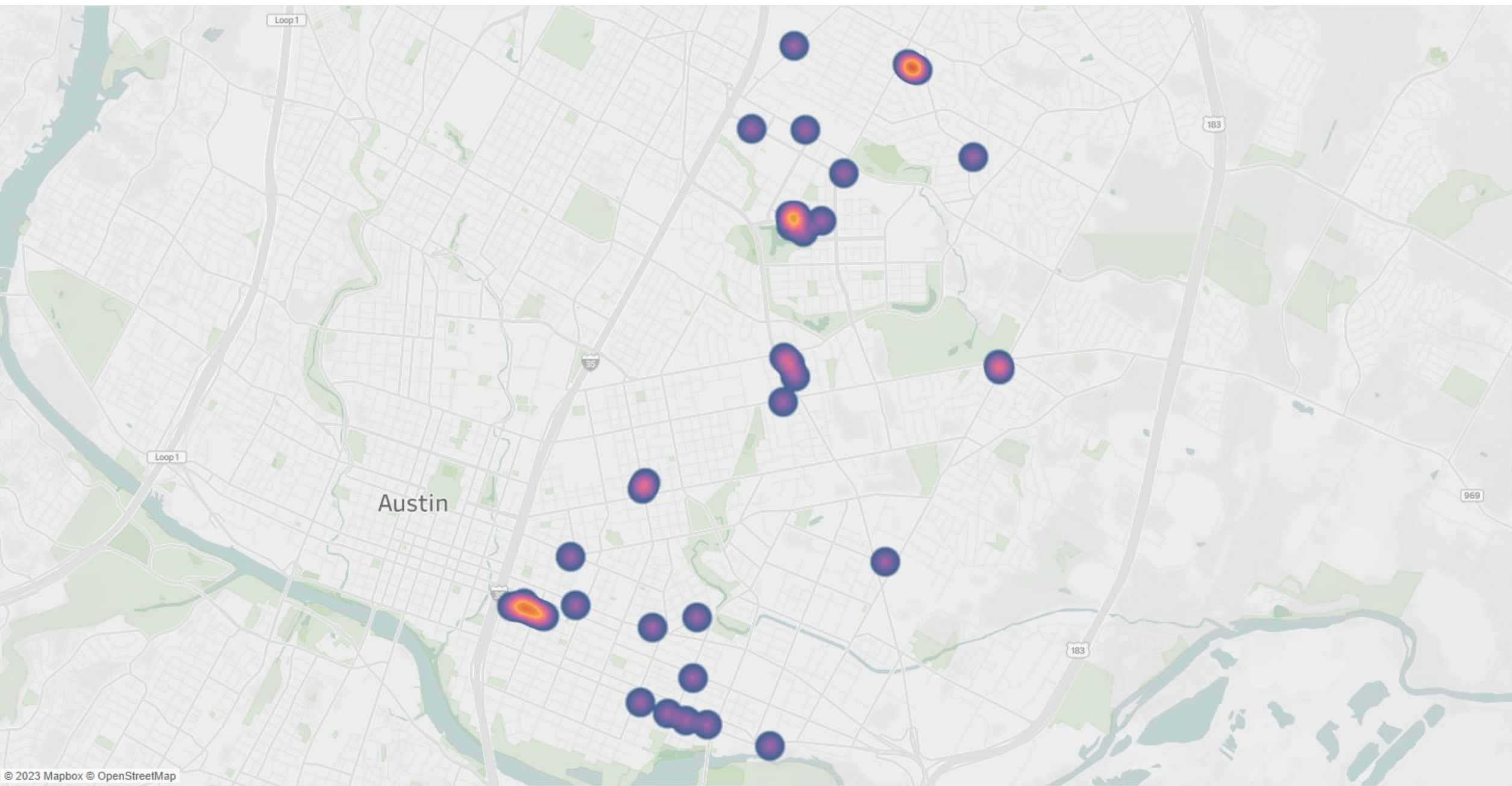
Map based on average of Longitude and average of Latitude. Details are shown for Property ID. The data is filtered on Property Type, Year Built and Constr Status. The Property Type filter excludes Multi-Family, Multi-Family (Neighborhood Center), Office and Office (Neighborhood Center). The Year Built filter ranges from 2019 to 2027. The Constr Status filter keeps Existing, Final Planning, Proposed, Under Construction and Under Renovation.

Retail 5-Year Dev (2)



Map based on average of Longitude and average of Latitude. Size shows sum of RBA. Details are shown for Property ID. The data is filtered on Property Type, Year Built and Constr Status. The Property Type filter excludes Multi-Family, Multi-Family (Neighborhood Center), Office and Office (Neighborhood Center). The Year Built filter ranges from 2019 to 2027. The Constr Status filter keeps Existing, Final Planning, Proposed, Under Construction and Under Renovation.

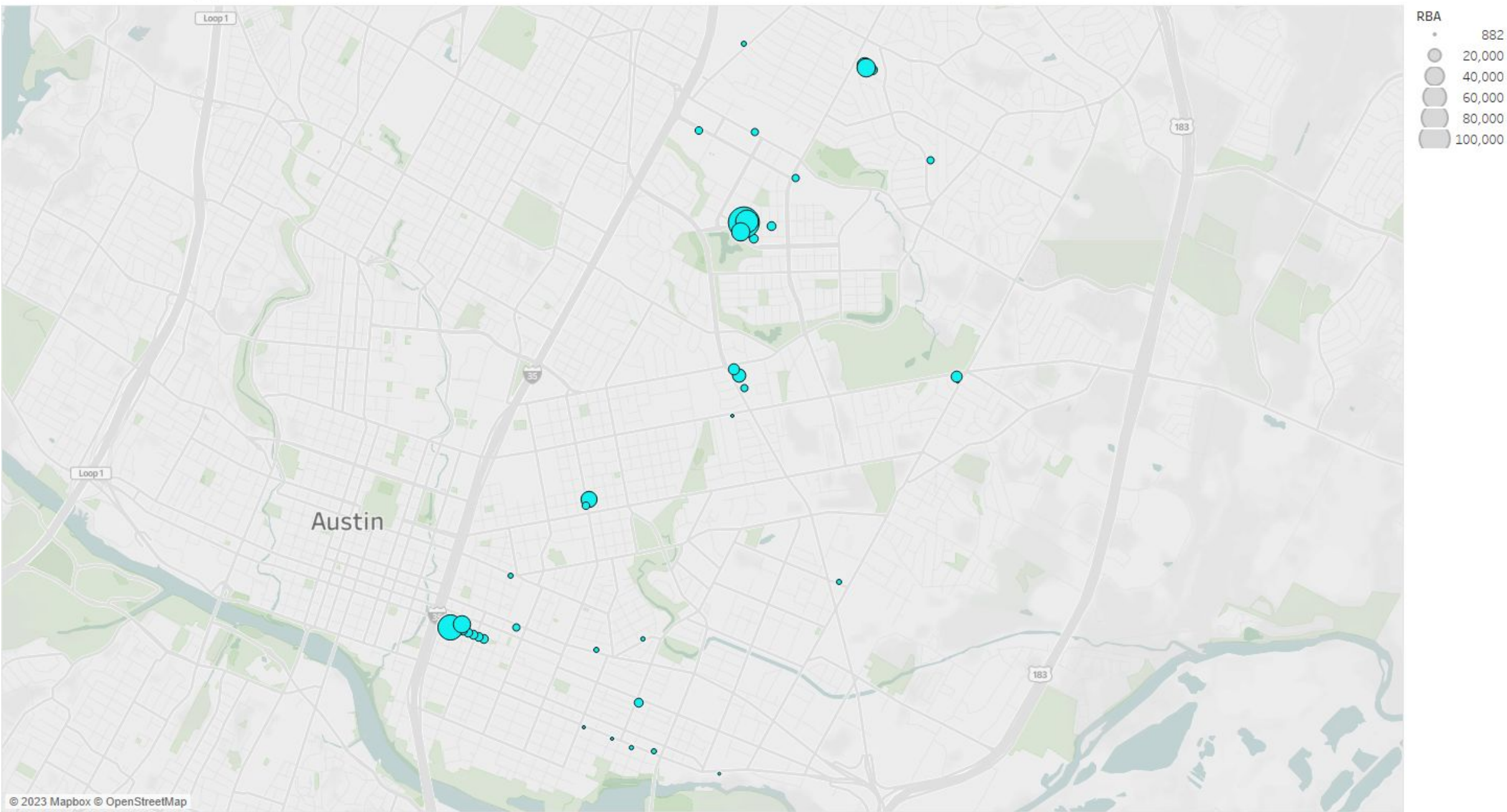
Retail 10-Year Dev



© 2023 Mapbox © OpenStreetMap

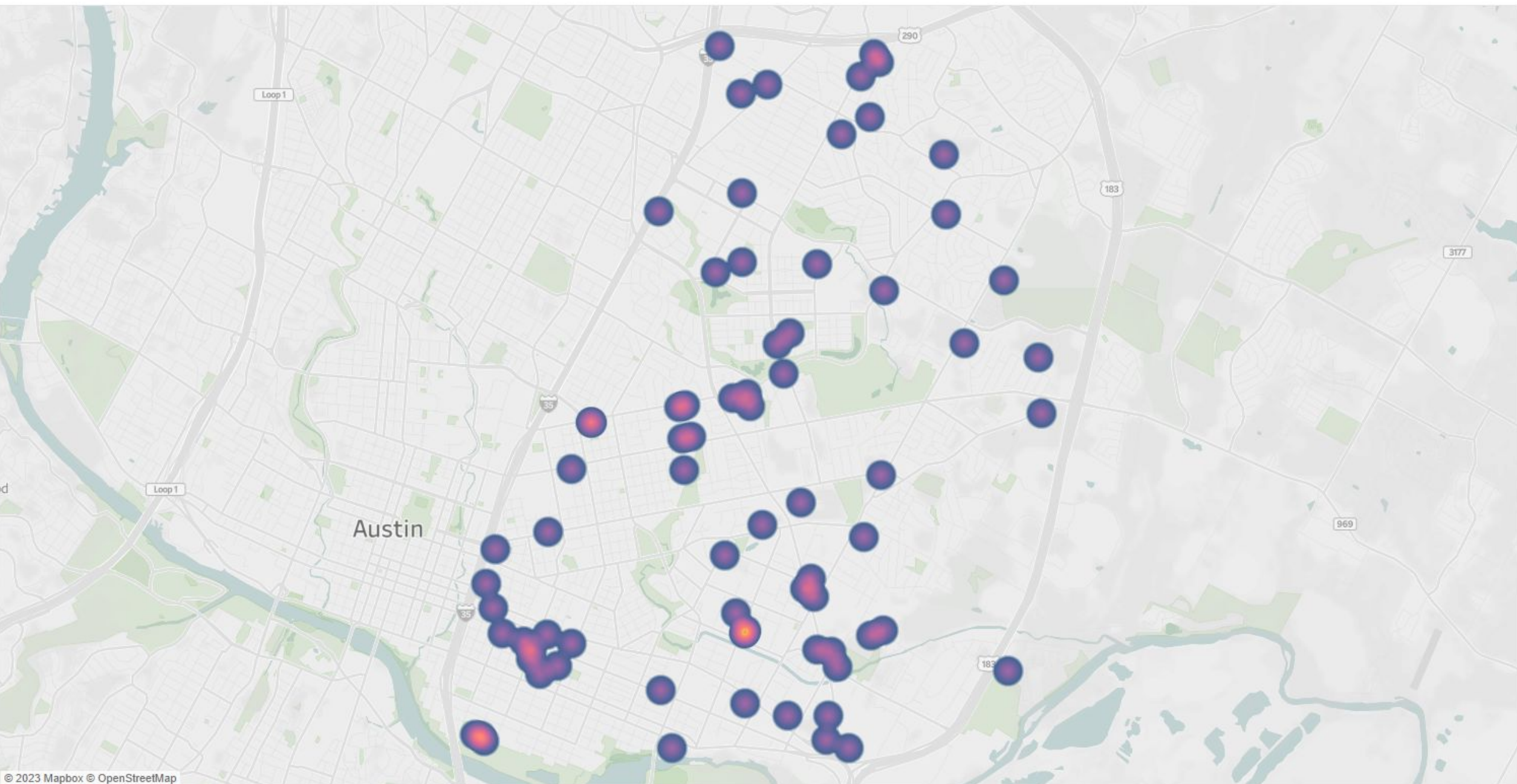
Map based on average of Longitude and average of Latitude. Details are shown for Property ID. The data is filtered on Property Type, Year Built and Constr Status. The Property Type filter excludes Multi-Family, Multi-Family (Neighborhood Center), Office and Office (Neighborhood Center). The Year Built filter ranges from 2014 to 2027. The Constr Status filter keeps Existing, Final Planning, Proposed, Under Construction and Under Renovation.

Retail 10-Year Dev (2)



Map based on average of Longitude and average of Latitude. Size shows sum of RBA. Details are shown for Property ID. The data is filtered on Property Type, Year Built and Constr Status. The Property Type filter excludes Multi-Family, Multi-Family (Neighborhood Center), Office and Office (Neighborhood Center). The Year Built filter ranges from 2014 to 2027. The Constr Status filter keeps Existing, Final Planning, Proposed, Under Construction and Under Renovation.

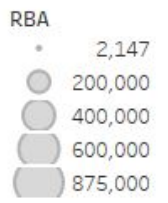
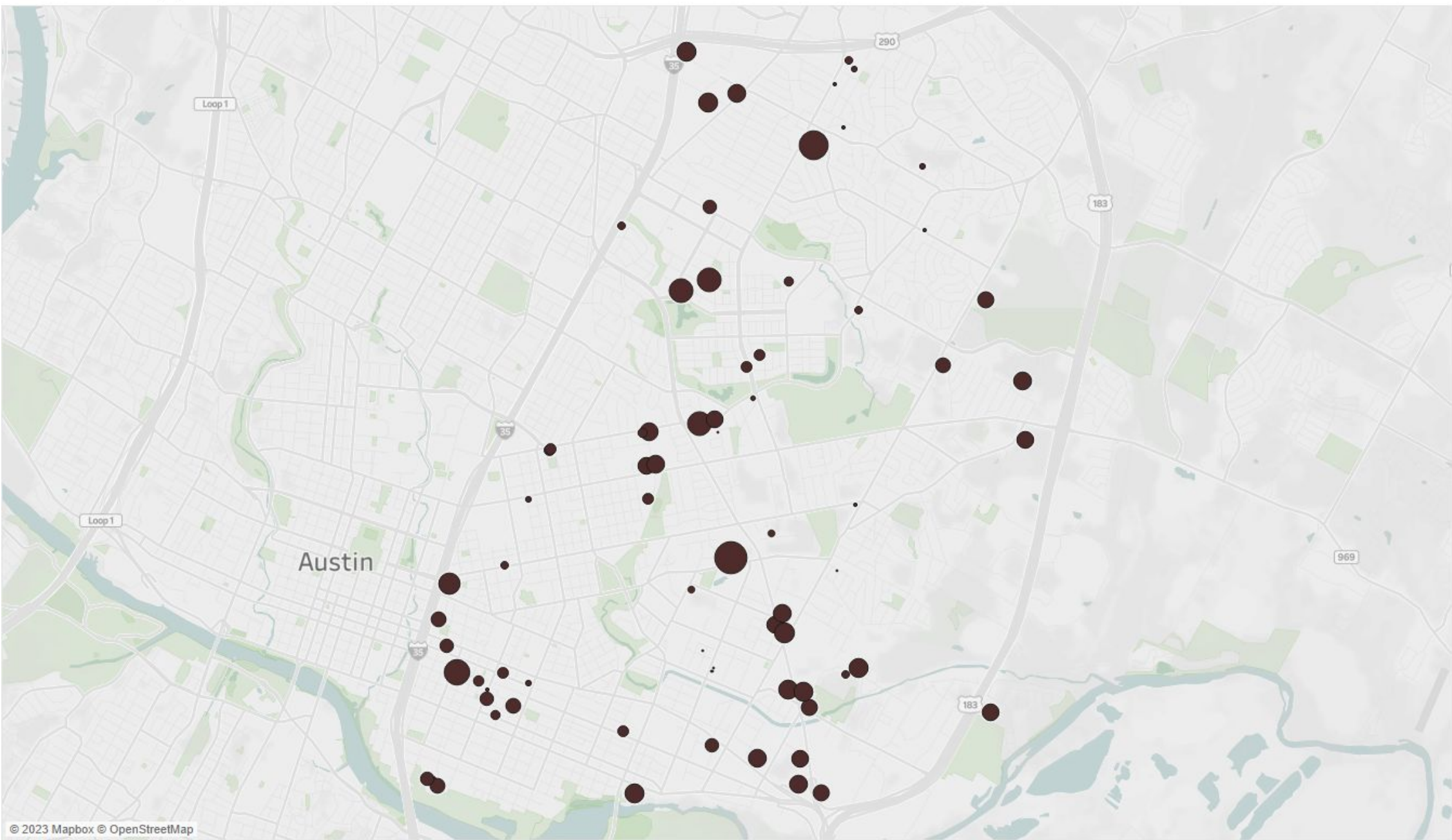
MF 5-Year Dev



© 2023 Mapbox © OpenStreetMap

Map based on average of Longitude and average of Latitude. Details are shown for Property ID. The data is filtered on Property Type and Constr Status. The Property Type filter keeps Multi-Family and Multi-Family (Neighborhood Center). The Year Built filter ranges from 2019 to 2027. The Constr Status filter keeps Existing, Final Planning, Proposed, Under Construction and Under Renovation.

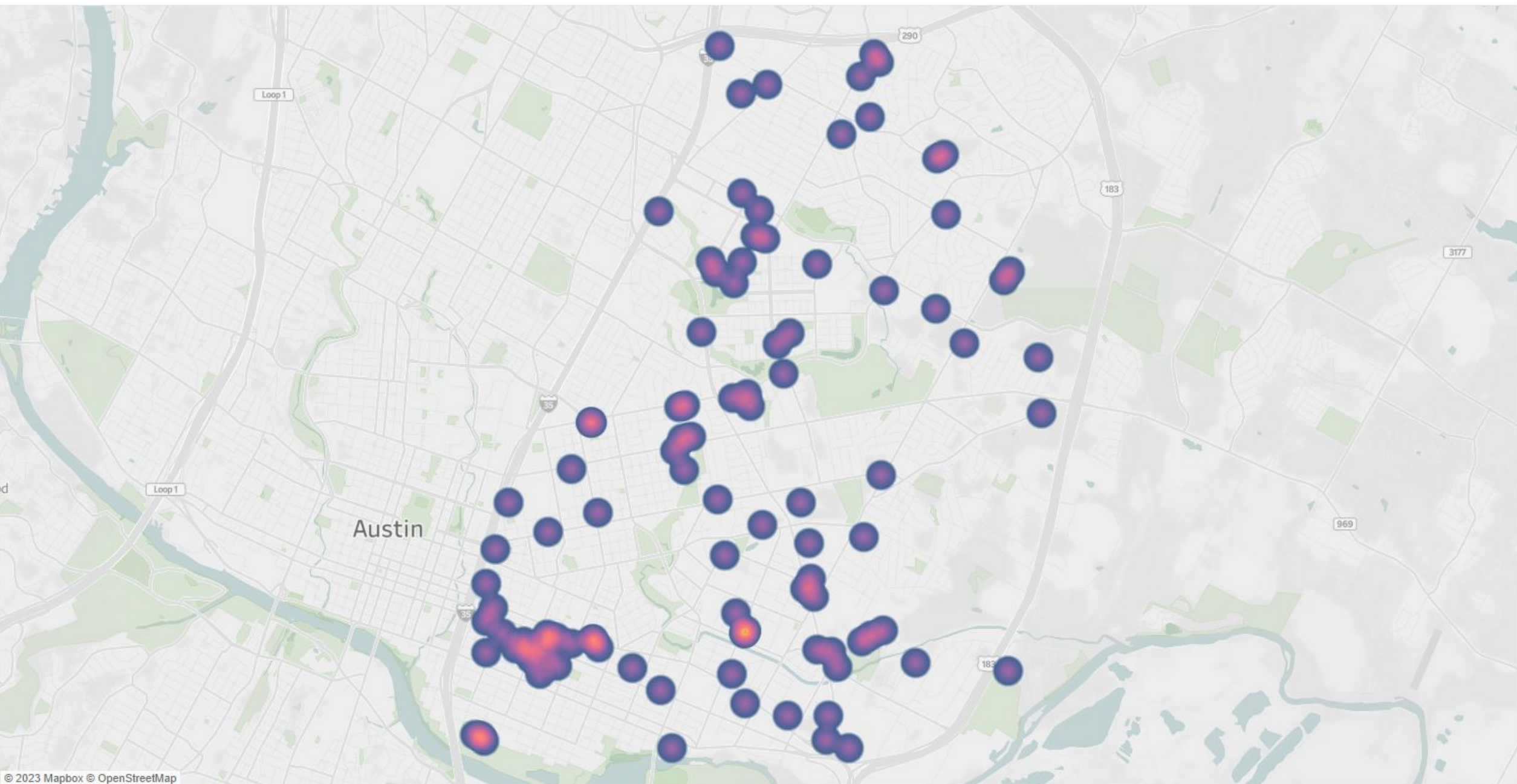
MF 5-Year Dev (2)



© 2023 Mapbox © OpenStreetMap

Map based on average of Longitude and average of Latitude. Size shows sum of RBA. Details are shown for Property ID. The data is filtered on Property Type, Year Built and Constr Status. The Property Type filter keeps Multi-Family and Multi-Family (Neighborhood Center). The Year Built filter ranges from 2019 to 2026. The Constr Status filter keeps Existing, Final Planning, Proposed, Under Construction and Under Renovation.

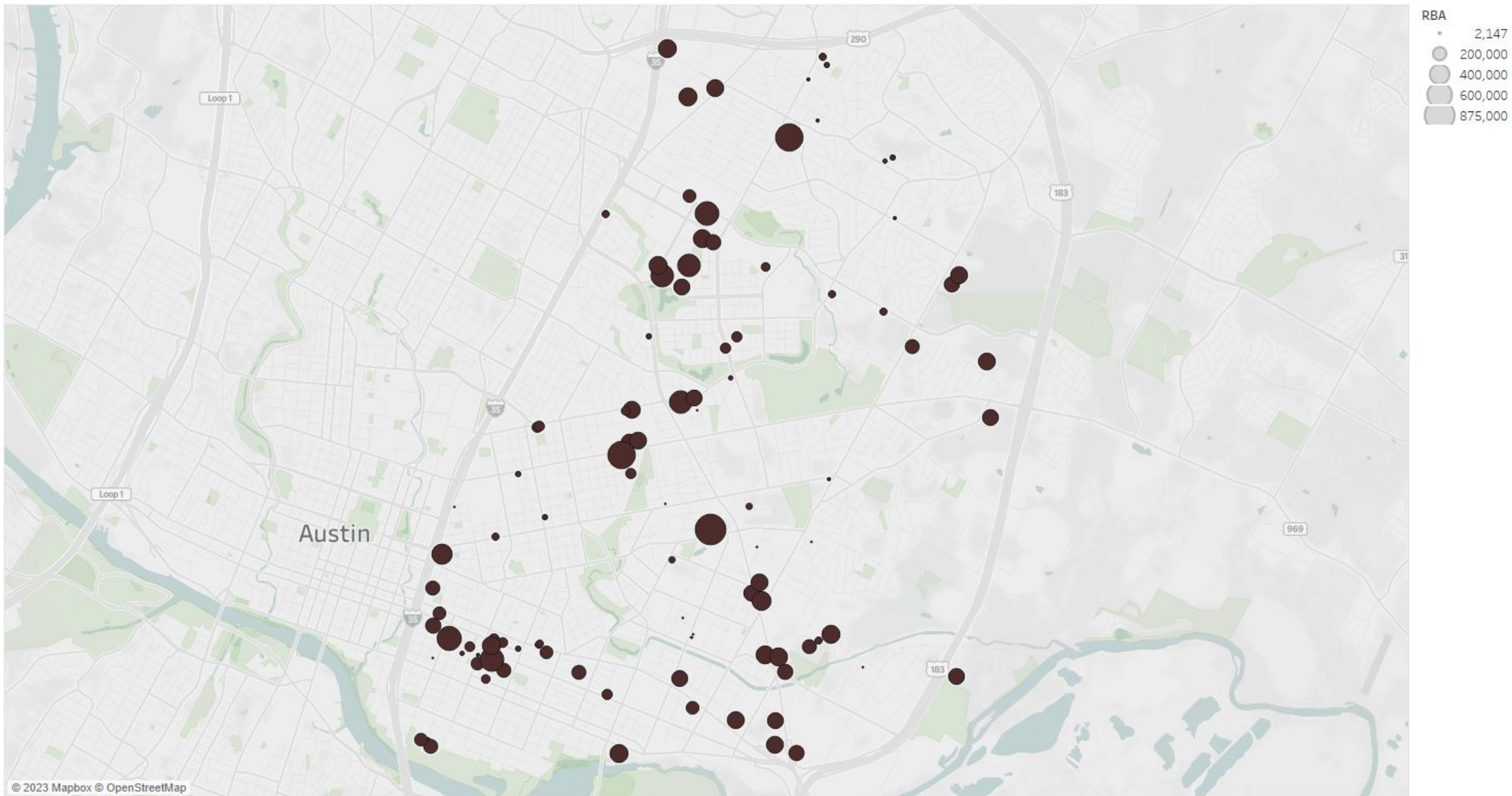
MF 10-Year Dev



© 2023 Mapbox © OpenStreetMap

Map based on average of Longitude and average of Latitude. Details are shown for Property ID. The data is filtered on Property Type and Constr Status. The Property Type filter keeps Multi-Family and Multi-Family (Neighborhood Center). The Year Built filter ranges from 2014 to 2027. The Constr Status filter keeps Existing, Final Planning, Proposed, Under Construction and Under Renovation.

MF 10-Year Dev (2)



Map based on average of Longitude and average of Latitude. Size shows sum of RBA. Details are shown for Property ID. The data is filtered on Property Type, Year Built and Constr Status. The Property Type filter keeps Multi-Family and Multi-Family (Neighborhood Center). The Year Built filter ranges from 2014 to 2026. The Constr Status filter keeps Existing, Final Planning, Proposed, Under Construction and Under Renovation.